


















Directions to 5 Magnolia Dr, Harrisburg, PA
17110
42.4 mi – about 56 mins

Save trees. Go green!
Download Google Maps on your phone at google.com/gmm



A Millersville, PA

1. Head west on **E Frederick St** toward **S George St**
go 30 ft
total 30 ft
 -  2. Take the 1st right onto **N George St**
About 3 mins
go 0.7 mi
total 0.7 mi
 -  3. Turn right onto **Manor Ave**
About 2 mins
go 0.7 mi
total 1.5 mi
 -  4. Turn left onto **PA-741 W/Millersville Rd**
Continue to follow PA-741 W
About 12 mins
go 5.5 mi
total 7.0 mi
 -  5. Turn left to merge onto **PA-283 W** toward **Harrisburg**
About 25 mins
go 26.6 mi
total 33.6 mi
 -  6. Take the exit onto **I-283 N** toward **I-81/I-83/Harrisburg**
About 3 mins
go 2.6 mi
total 36.2 mi
 -  7. Take exit **3A** on the left to merge onto **I-83 S** toward **Harrisburg**
About 3 mins
go 2.7 mi
total 38.9 mi
 -  8. Take exit **44B** for **17th St**
go 0.1 mi
total 39.0 mi
 -  9. Turn right onto **S 17th St**
About 4 mins
go 1.6 mi
total 40.6 mi
 -  10. Turn left onto **US-22 W/Arsenal Blvd**
About 2 mins
go 0.7 mi
total 41.3 mi
 -  11. Take the 1st right onto **N Cameron St**
go 0.3 mi
total 41.6 mi
 -  12. Turn right onto **Azalea Dr**
About 1 min
go 0.4 mi
total 42.0 mi
 -  13. Slight right onto **N Circle Dr**
go 0.3 mi
total 42.3 mi
 -  14. Take the 1st left onto **Cherry Rd**
go 308 ft
total 42.3 mi
 -  15. Take the 1st left onto **Magnolia Drive**
Destination will be on the left (*Building # 53*)
go 279 ft
total 42.4 mi
- B** 5 Magnolia Dr, Harrisburg, PA 17110

These directions are for planning purposes only. You may find that construction projects, traffic, weather, or other events may cause conditions to differ from the map results, and you should plan your route accordingly. You must obey all signs or notices regarding your route.

Map data ©2011 Google

Directions weren't right? Please find your route on maps.google.com and click "Report a problem" at the bottom left.