





















**Directions to Department of Public Welfare office in Harrisburg to Obtain Child Abuse Clearance**

**Remember to take your application form, \$10 Money Order, and photo identification**

1. Start out going north on S George St toward E Frederick St. 0.7 mi  
2 minutes

		2. Turn right onto Manor Ave / PA-999.	0.7 mi 2 mins
		3. Turn left onto Millersville Rd / PA-741. Continue to follow PA-741 W.	5.1 mi 10 mins
		4. Turn left onto PA-741 / McGovernville Rd. Continue to follow PA-741.	0.4 mi 1 min
		5. Merge onto PA-283 W via the ramp on the left toward Harrisburg.	26.7 mi 26 mins
		6. Merge onto I-283 N toward I-81 / I-83 / Harrisburg.	3.6 mi 4 mins
		7. I-283 N becomes I-83 N / US-322 W.	3.1 mi 3 mins
		8. Merge onto I-81 S / US-322 W via EXIT 51A on the left toward Carlisle / Lewistown.	1.2 mi 1 min
		9. Take the Progress Avenue exit, EXIT 69.	0.3 mi
		10. Keep right at the fork to go on N Progress Ave.	0.5 mi 1 min
		11. Turn right onto Elmerton Ave.	1.4 mi 2 mins
		12. Turn left onto Sycamore Dr.	0.5 mi 1 min
		13. Take the 2nd right onto Magnolia Dr.	0.07 mi
		14. <b>5 MAGNOLIA DR</b> is on the right. <ul style="list-style-type: none"> <li>If you reach Ginko Dr you've gone a little too far</li> </ul>	

Total Travel Estimate: **44.31 miles - about 58 minutes**

**Child Abuse Registry**

**Department of Public Welfare**

**5 Magnolia Drive**

**(Hillcrest Building #53)**

**Harrisburg, PA 17110**

**Hours: M-F, 8:30 a.m.—5:00 p.m.**

